



McMASTER

OUTDOOR RECREATION

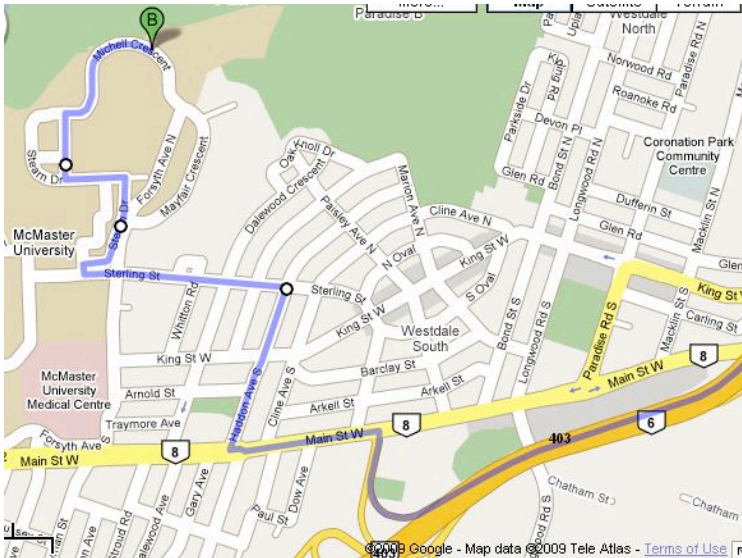
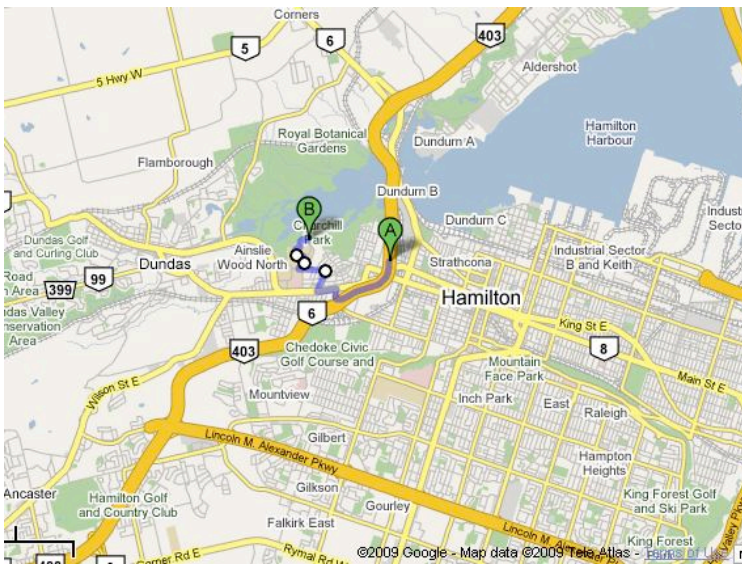


McMaster ALTITUDE

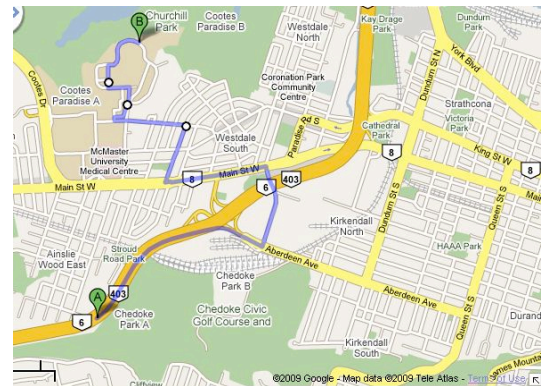
Directions

- Copy and Paste this link into your browser and Google Maps will display the directions.
- You can then customize the origin to your starting location.

http://maps.google.ca/maps?f=d&source=s_d&saddr=43.265456,-79.892921&daddr=Haddon+Ave+N+to:Stearn+Dr+to:Michell+Crescent+to:Michell+Crescent&geocode=%3BFQkgIAIdHqs8-w%3BFf8IIAIdPpU8-w%3BFeorlAIdAY48-w%3BFas2IAIdT5k8-w&hl=en&mra=dme&mrcr=0&mrrsp=0&sz=14&via=1,2,3&sll=43.257893,-79.903393&sspn=0.028316,0.055275&ie=UTF8&z=14



- Exit 403 Westbound via Main Street West exit.
- Turn LEFT on Main Street West.
- After two blocks, Turn RIGHT on Haddon.
- After two blocks, turn LEFT on Sterling.
- See next page for directions on campus.
- If you are coming from Ancaster, Brantford, London, etc, take ABERDEEN exit and turn LEFT on Longwood, and then LEFT again on to Main Street West (See below)





McMASTER

OUTDOOR RECREATION



Directions to on Campus:

- Enter the main campus via the Sterling Street entrance.
- Just after the kiosk (on the left), turn right and another quick right onto Stearn Drive.
- Proceed past the first stop sign (pedestrian crosswalk) and stay in the right hand lane.
- At the next stop sign turn left and continue on Stearn Drive.
- On your right will be the **David Braley Athletics Centre (DBAC)**. If your program designates meeting at DBAC, enter main doors here.
- To reach the **Alpine Tower facility (in Parking Lot H)**, continue down Stearn Drive and turn right onto Mitchell Crescent at the next stop sign just at the end of the DBAC building.
- The Ronald V. Joyce Stadium will now be on your right as you follow this road around the parking lot.
- After the stadium you will pass the Les Prince Residence (on your left) along with the outdoor field & track facility (on your right).
- You will come to a parking gate where you can take a parking ticket. Hold onto your ticket and insert at the exit gate (Note: there is a free 15 minute drop off/pick up window).
- Keep following the road around the bend and the **Alpine Tower facility** will appear on your left hand side.
- There will be **parking** directly adjacent to the Tower outside the fencing.
- Please see the links below the McMaster University Parking & Transit website for additional information or clarification:
 - Main Page – <http://parking.mcmaster.ca/>
 - Rates – <http://parking.mcmaster.ca/Rates.html>
 - Maps – <http://parking.mcmaster.ca/Map.html>
 - FAQ's – <http://parking.mcmaster.ca/FAQ.html>

